




COSKATA-COATUE WILDLIFE REFUGE (1,117 ACRES)

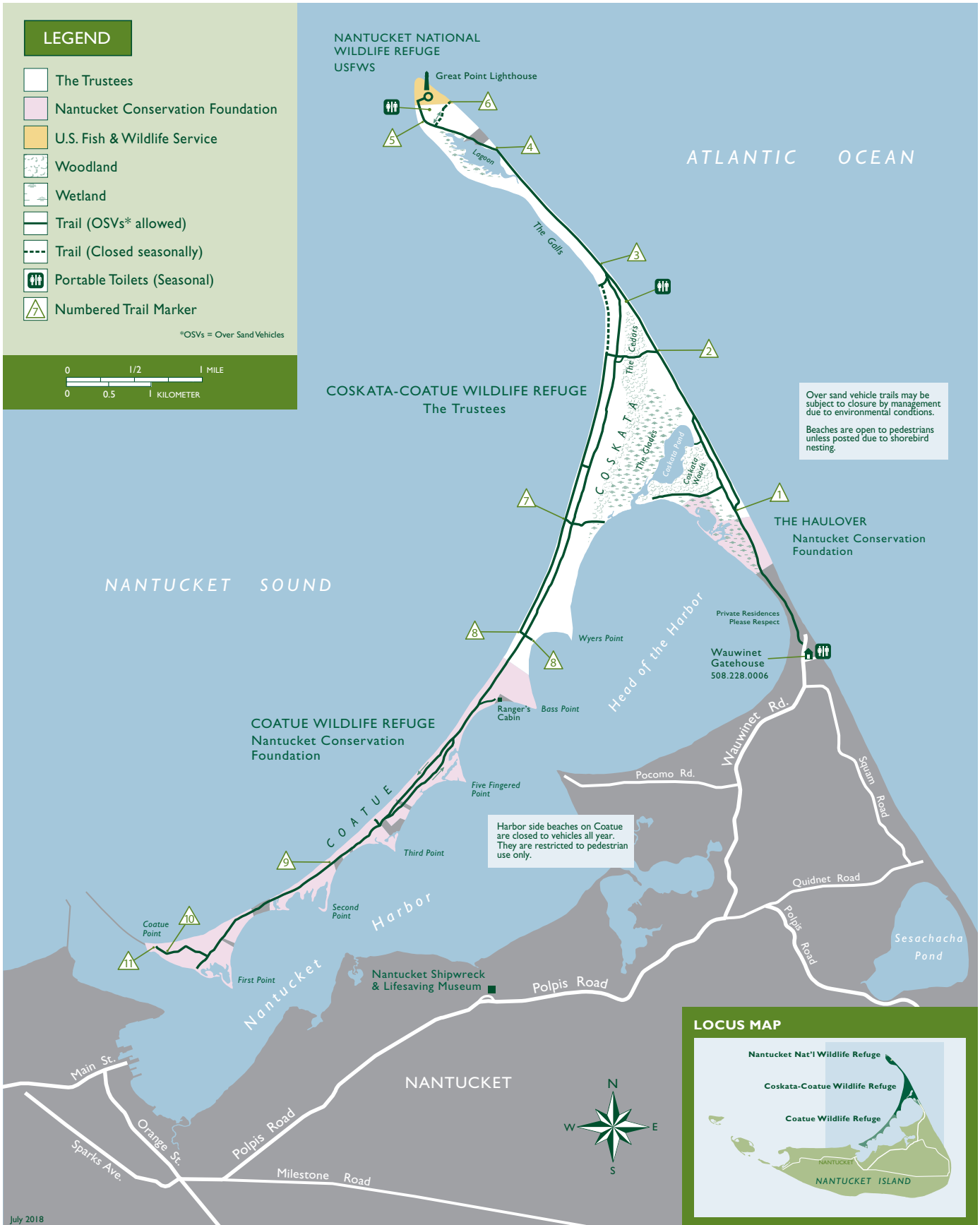
Wauwinet Road ▪ Nantucket, Massachusetts

508.228.5646 ▪ nantucket@ttor.org ▪ www.thetrustees.org

LEGEND

-  The Trustees
-  Nantucket Conservation Foundation
-  U.S. Fish & Wildlife Service
-  Woodland
-  Wetland
-  Trail (OSVs* allowed)
-  Trail (Closed seasonally)
-  Portable Toilets (Seasonal)
-  Numbered Trail Marker

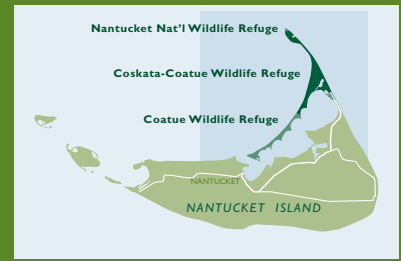
*OSVs = Over Sand Vehicles



Over sand vehicle trails may be subject to closure by management due to environmental conditions.
Beaches are open to pedestrians unless posted due to shorebird nesting.

Harbor side beaches on Coattue are closed to vehicles all year. They are restricted to pedestrian use only.

LOCUS MAP



July 2018

This map is a product of the Geographic Information System of The Trustees of Reservations. Source data obtained from 1:25,000 scale USGS topographic maps, field surveys, Global Positioning System (GPS), and the Massachusetts Executive Office of Environmental Affairs, MassGIS. Boundary lines and trail locations are approximate. July 2018