

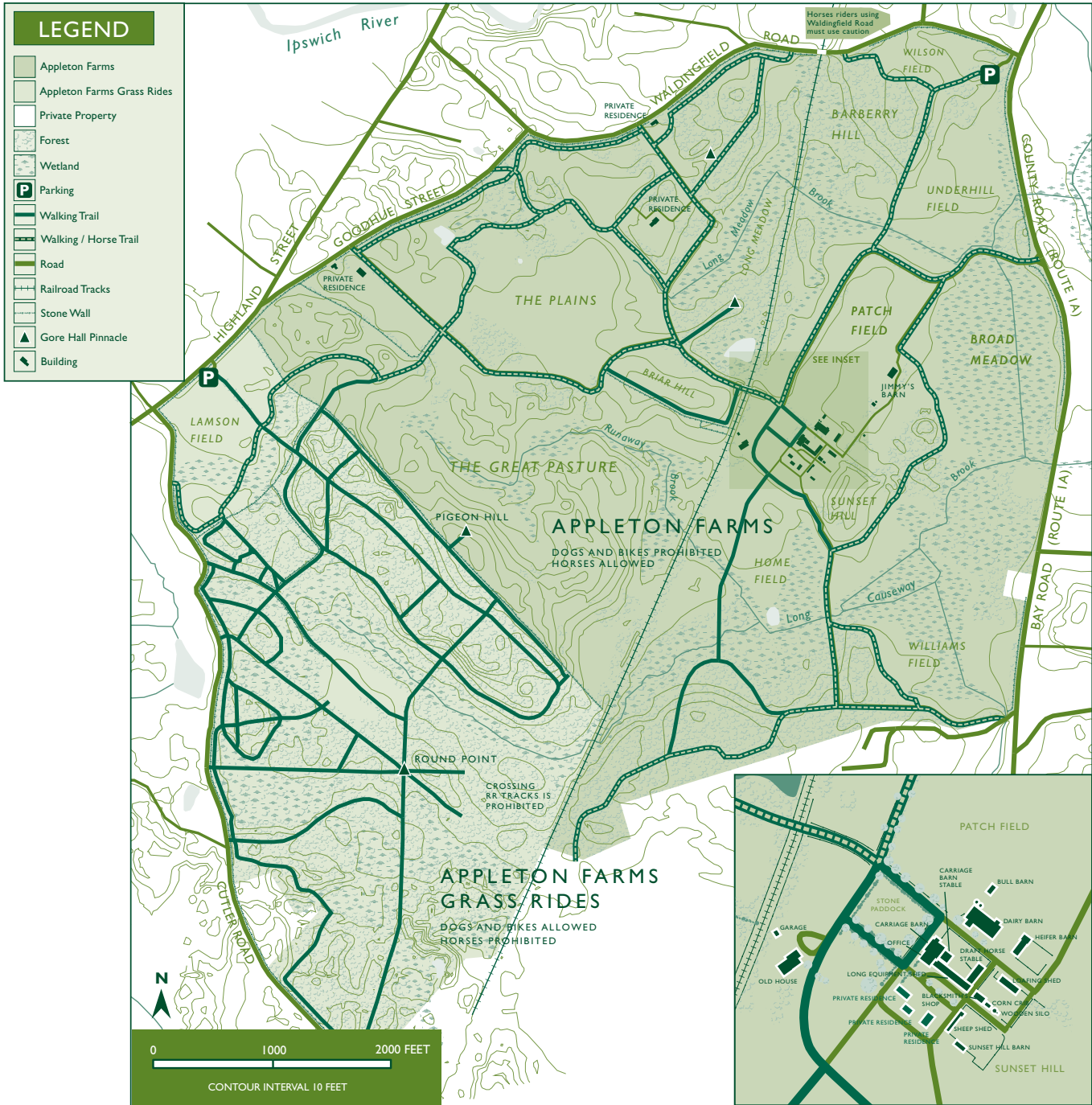


APPLETON FARMS (658 ACRES)












Route 1A ▪ Hamilton & Ipswich, Massachusetts

978.356.4351 ▪ appletonfarms@ttor.org ▪ www.thetrustees.org

A PROPERTY OF THE TRUSTEES OF RESERVATIONS



This map is a product of the Geographic Information System of The Trustees of Reservations. Source data obtained from 1:25,000 scale USGS topographic maps, field surveys, Global Positioning System (GPS), and the Massachusetts Executive Office of Environmental Affairs, MassGIS. Boundary lines and trail locations are approximate. July 2010.

- 
 BIRD WATCHING
- 
 CROSS-COUNTRY SKIING/
SNOWSHOEING
- 
 DOG WALKING
NOT PERMITTED
- 
 GUIDED TOURS
- 
 HORSEBACK RIDING
- 
 MOUNTAIN BIKING NOT PERMITTED
- 
 PICNICKING
- 
 QUEST
- 
 WALKING / HIKING - EASY
- 
 REGIONAL TRAIL LINK
- 
 RESTROOM